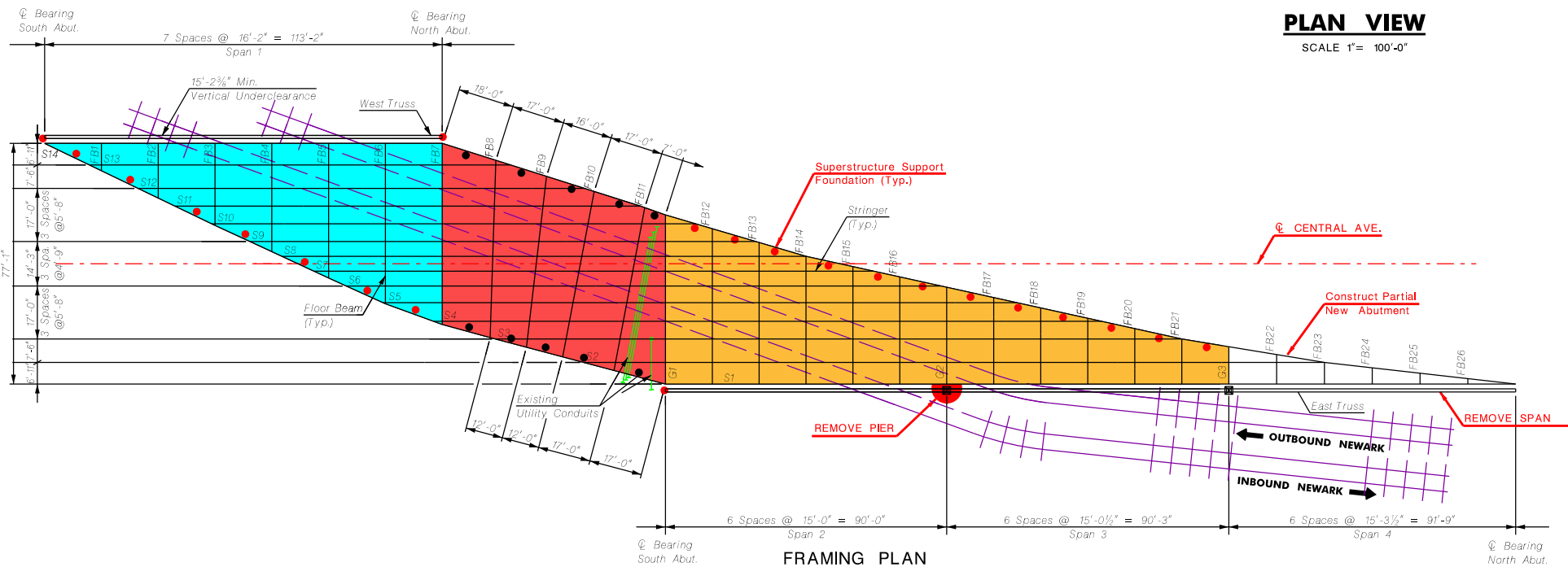




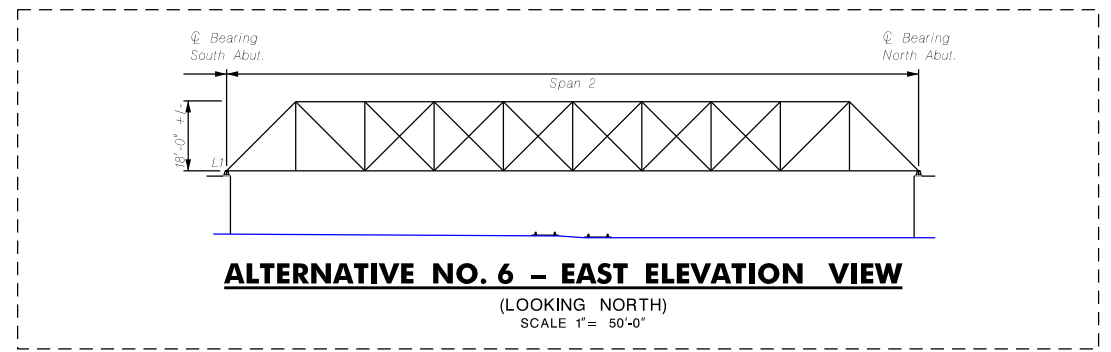
**PLAN VIEW**

SCALE 1" = 100'-0"



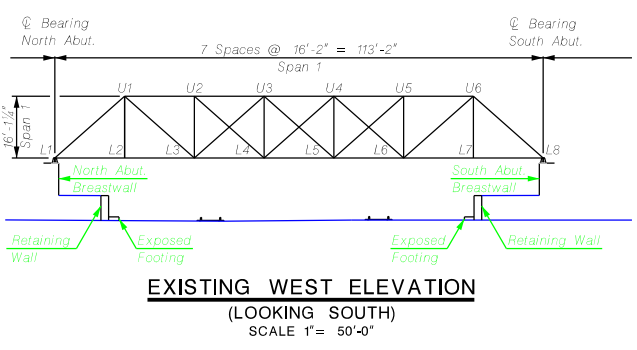
**FRAMING PLAN**

SCALE 1" = 20'-0"



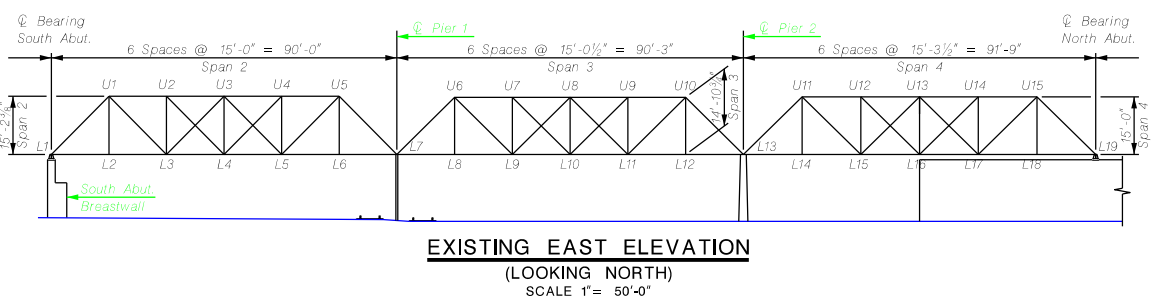
**ALTERNATIVE NO. 6 - EAST ELEVATION VIEW**

(LOOKING NORTH)  
SCALE 1" = 50'-0"



**EXISTING WEST ELEVATION**

(LOOKING SOUTH)  
SCALE 1" = 50'-0"



**EXISTING EAST ELEVATION**

(LOOKING NORTH)  
SCALE 1" = 50'-0"

**PRELIMINARY PREFERRED ALTERNATIVE**

**FULL REPLACEMENT**

	<p><b>NOTES:</b></p>	<p><b>LEGEND</b></p>	<p><b>CENTRAL AVENUE BRIDGE OVER THE CITY SUBWAY LOCAL CONCEPT DEVELOPMENT STUDY</b></p>					<p><b>CITY OF NEWARK</b> <b>ALTERNATIVE NO. 6</b> ESSEX COUNTY DECEMBER 2017</p>
--	----------------------	----------------------	--	--	--	--	--	--