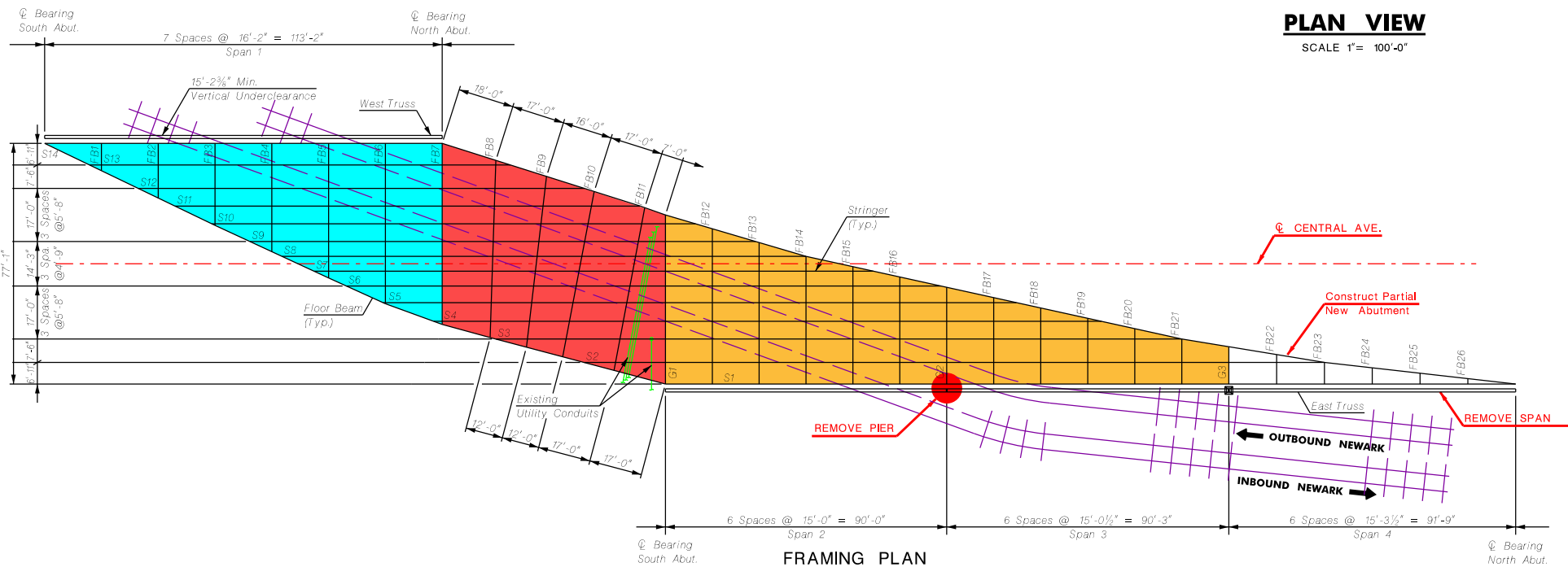
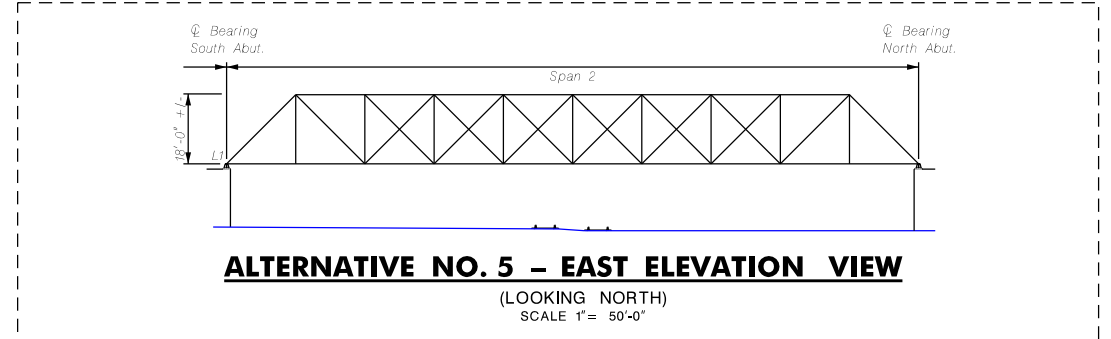


PLAN VIEW

SCALE 1" = 100'-0"

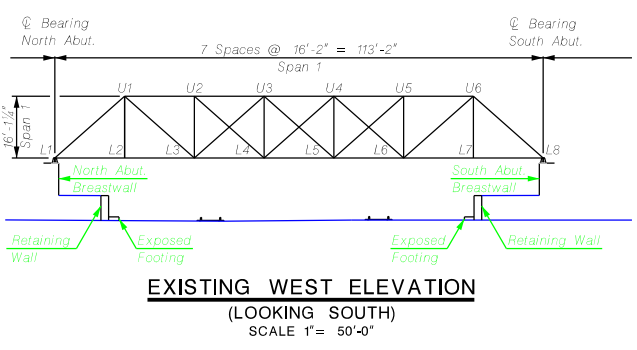


FRAMING PLAN
SCALE 1" = 20'-0"

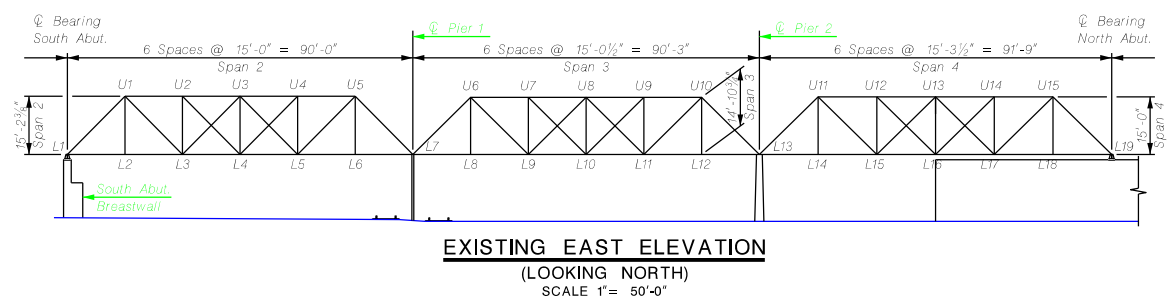


ALTERNATIVE NO. 5 – EAST ELEVATION VIEW

(LOOKING NORTH)
SCALE 1" = 50'-0"



EXISTING WEST ELEVATION
(LOOKING SOUTH)
SCALE 1" = 50'-0"



EXISTING EAST ELEVATION
(LOOKING NORTH)
SCALE 1" = 50'-0"

FULL REPLACEMENT

Michael Baker
INTERNATIONAL

NOTES:

LEGEND

**CENTRAL AVENUE BRIDGE
OVER THE CITY SUBWAY
LOCAL CONCEPT DEVELOPMENT STUDY**



CITY OF NEWARK
ALTERNATIVE NO. 5
ESSEX COUNTY
AUGUST 2017