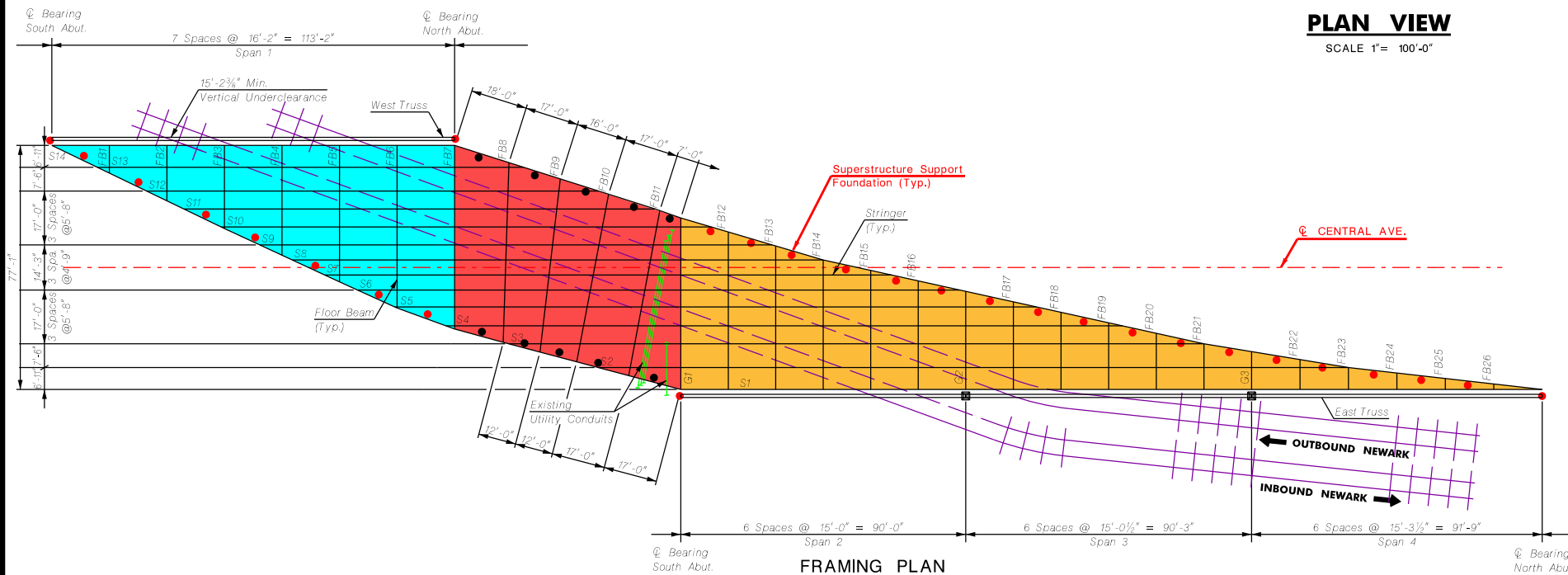




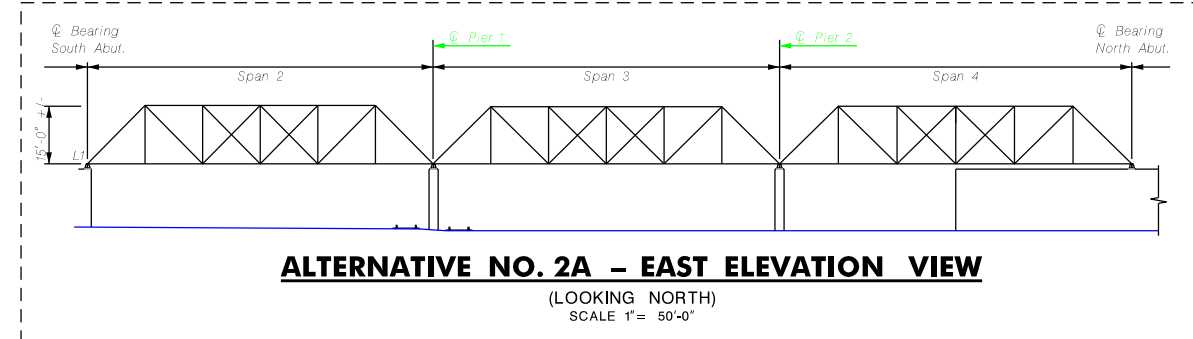
PLAN VIEW

SCALE 1" = 100'-0"



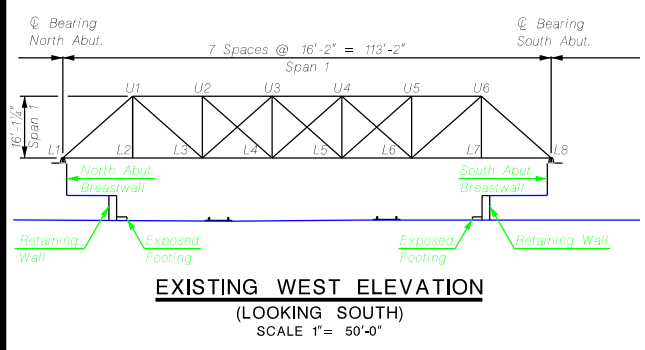
FRAMING PLAN

SCALE 1" = 20'-0"



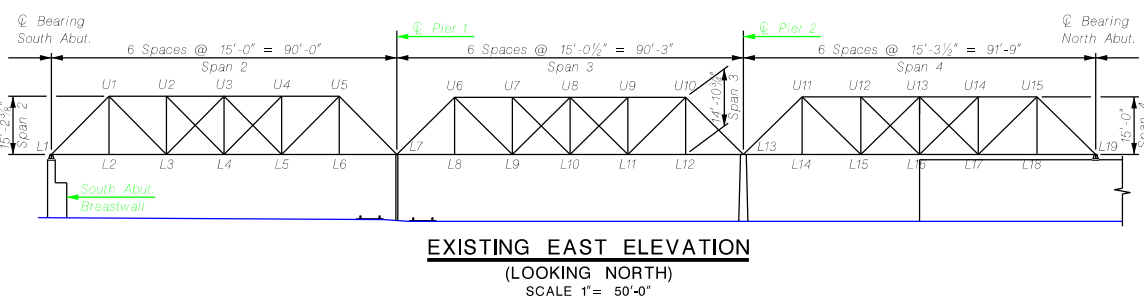
ALTERNATIVE NO. 2A – EAST ELEVATION VIEW

(LOOKING NORTH)
SCALE 1" = 50'-0"



EXISTING WEST ELEVATION

(LOOKING SOUTH)
SCALE 1" = 50'-0"



EXISTING EAST ELEVATION

(LOOKING NORTH)
SCALE 1" = 50'-0"

**SUBSTRUCTURE REHABILITATION
AND
DECK/SUPERSTRUCTURE REPLACEMENT**

Michael Baker
INTERNATIONAL

NOTES:

LEGEND

**CENTRAL AVENUE BRIDGE
OVER THE CITY SUBWAY
LOCAL CONCEPT DEVELOPMENT STUDY**



CITY OF NEWARK

ALTERNATIVE NO. 2A

ESSEX COUNTY

AUGUST 2017